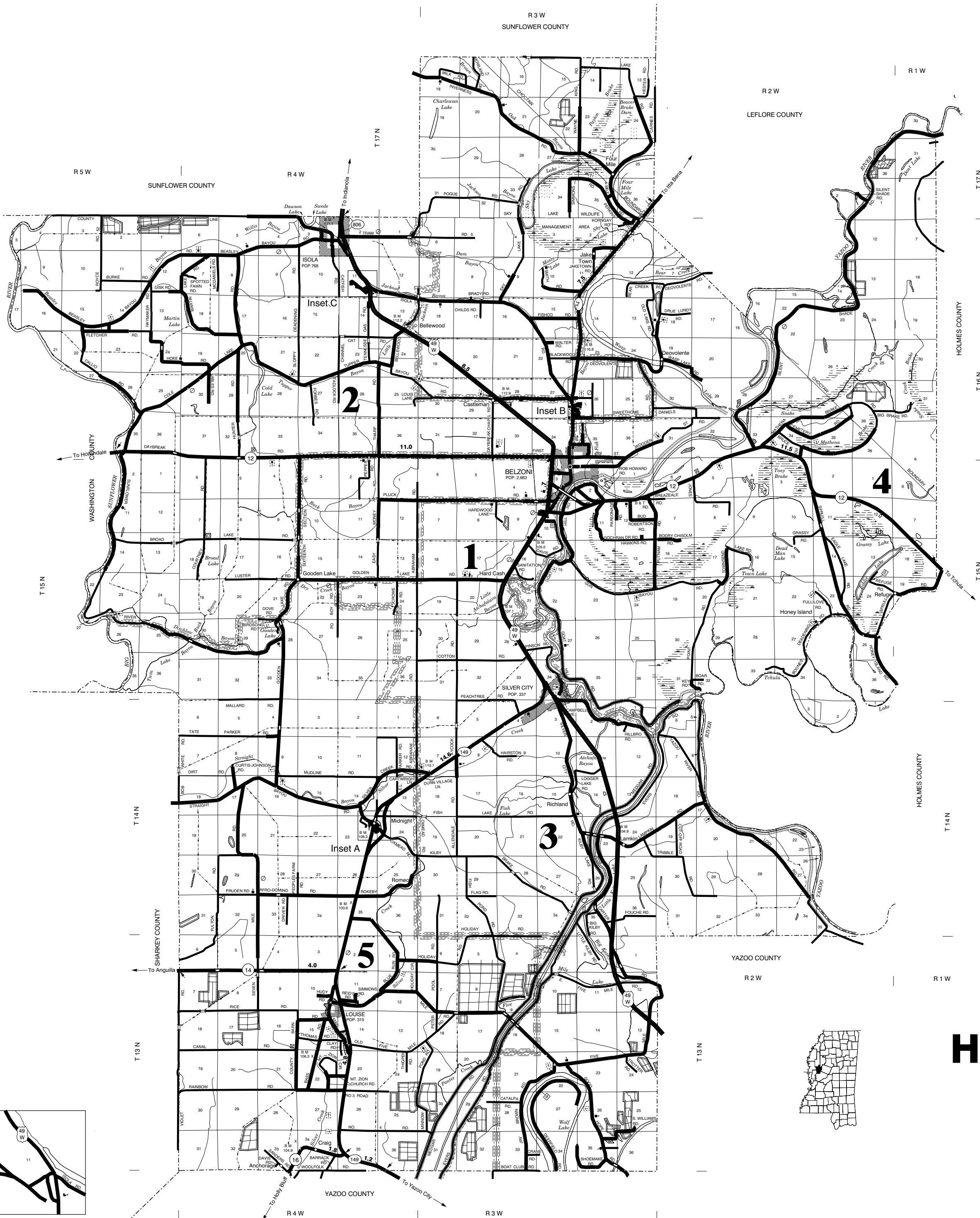


HUMPHREYS COUNTY ROAD INDEX

4 MILE RD. AL 80
 ABRAMAM RD. CE 02
 AIRPORT RD. D1
 ALLEN RD. D1
 ALLEN RD. D2
 ANTONIO RD. CE 03
 B & T RD. CE 02
 BARR RD. E2
 BARR RD. E3
 BARR RD. E4
 BARR RD. E5
 BARR RD. E6
 BARR RD. E7
 BARR RD. E8
 BARR RD. E9
 BARR RD. E10
 BARR RD. E11
 BARR RD. E12
 BARR RD. E13
 BARR RD. E14
 BARR RD. E15
 BARR RD. E16
 BARR RD. E17
 BARR RD. E18
 BARR RD. E19
 BARR RD. E20
 BARR RD. E21
 BARR RD. E22
 BARR RD. E23
 BARR RD. E24
 BARR RD. E25
 BARR RD. E26
 BARR RD. E27
 BARR RD. E28
 BARR RD. E29
 BARR RD. E30
 BARR RD. E31
 BARR RD. E32
 BARR RD. E33
 BARR RD. E34
 BARR RD. E35
 BARR RD. E36
 BARR RD. E37
 BARR RD. E38
 BARR RD. E39
 BARR RD. E40
 BARR RD. E41
 BARR RD. E42
 BARR RD. E43
 BARR RD. E44
 BARR RD. E45
 BARR RD. E46
 BARR RD. E47
 BARR RD. E48
 BARR RD. E49
 BARR RD. E50
 BARR RD. E51
 BARR RD. E52
 BARR RD. E53
 BARR RD. E54
 BARR RD. E55
 BARR RD. E56
 BARR RD. E57
 BARR RD. E58
 BARR RD. E59
 BARR RD. E60
 BARR RD. E61
 BARR RD. E62
 BARR RD. E63
 BARR RD. E64
 BARR RD. E65
 BARR RD. E66
 BARR RD. E67
 BARR RD. E68
 BARR RD. E69
 BARR RD. E70
 BARR RD. E71
 BARR RD. E72
 BARR RD. E73
 BARR RD. E74
 BARR RD. E75
 BARR RD. E76
 BARR RD. E77
 BARR RD. E78
 BARR RD. E79
 BARR RD. E80
 BARR RD. E81
 BARR RD. E82
 BARR RD. E83
 BARR RD. E84
 BARR RD. E85
 BARR RD. E86
 BARR RD. E87
 BARR RD. E88
 BARR RD. E89
 BARR RD. E90
 BARR RD. E91
 BARR RD. E92
 BARR RD. E93
 BARR RD. E94
 BARR RD. E95
 BARR RD. E96
 BARR RD. E97
 BARR RD. E98
 BARR RD. E99
 BARR RD. E100



LEGEND

ROADS AND ROADWAY FEATURES	NAVIGATION
UNIMPROVED ROAD	DOCK, PIER, OR LANDING
GRAVEL	LEVEE OR DIKE
PAVED ROAD	LEVEE OR DIKE WITH ROAD
UNIMPROVED HIGHWAY	
DIVIDED HIGHWAY	CITY AND VILLAGE CENTERS
INTERSTATE SYSTEM	COUNTY SEAT
CITY STREETS	OTHER CITIES AND VILLAGES
	MISCELLANEOUS
HIGHWAY BRIDGES	TRIANGULATION STATION
BRIDGE 50 FEET AND OVER	BENCH MARK WITH ELEVATION
DRAWBRIDGE	
FERRY (FREE OR TOLL)	PUBLIC SERVICE FACILITIES
HIGHWAY GRADE SEPARATION	PIPELINE, GAS (O FOR OIL)
HIGHWAY INTERCHANGE	TRANSMISSION LINE
	UNDERGROUND TELEPHONE CABLE
ROAD SYSTEM DESIGNATION	
INTERSTATE NUMBERED	OBSERVATION OR LOOKOUT TOWER
U.S. NUMBERED	HIGHWAY GARAGE
STATE NUMBERED	POST OFFICE
	POWER PLANT
RAILROADS	WEIGHT STATION
RAILROAD STATION	HOSPITAL
GRADE CROSSING	NATIONAL DISPOSAL PLANT
RAILROAD ABOVE	COMMUNITY CENTER OR TOWN HALL
RAILROAD BELOW	NATIONAL PARK GARAGE
	FIRE STATION
	PUBLIC LIBRARY
	SANITARY LAND FILL
	CORRECTIONAL INSTITUTION
	POLICE STATION
	GRAVEL PIT
	REST AREA
AIRPORTS	CONSERVATION AND RECREATION
MILITARY AIRPORT	MOTEL OR HOTEL
AIRPORT LIMITED FACILITIES	CAMP OR LODGE
(INCLUDING PRIVATE AIR FIELDS)	HISTORIC OR SCENIC SITE
LANDING AREA OR STRIP	FAIR GROUNDS OR RACE COURSE
(INCLUDING PRIVATE AIR FIELDS)	SMALL PARK
AIRWAY LIGHT BEACON	GOLF COURSE OR COUNTRY CLUB
DRAINAGE AND NATURAL FEATURES	INDUSTRIAL
NARROW STREAM	FACTORY OR INDUSTRY
DRAINAGE DITCH	SEASONAL INDUSTRY
LAKES AND RESERVOIRS	
OVERFLOW LAND	CHURCHES AND CEMETERIES
MARSH OR SWAMP LAND	CHURCH
	CEMETERY
	CHURCH WITH CEMETERY ADJACENT
	EDUCATION
	SCHOOL
	MISCELLANEOUS STRUCTURES
	ARMORY
	FORT, ARMY CAMP

MISSISSIPPI DEPARTMENT OF TRANSPORTATION
 COPYRIGHT LICENSE AGREEMENT

With the purchase of this map, the Mississippi Department of Transportation grants you the right to use the copyrighted map as set forth below.

This map is owned by the Mississippi Department of Transportation and is protected by the United States copyright laws and international provisions. You are required to read the map like any other copyright material and you may not copy the map in whole or in part without modification, provided the terms of copyright notice is displayed in a prominent location on each copy.

You may make a copy of this map to reproduce and distribute the copyrighted map in whole or in part, without modification, provided the Mississippi Department of Transportation copyright notice is displayed in a prominent location on each reproduction, any modification of a reproduction, this agreement and neither your name, logo, or other identifying information shall be included in any reproduction of this map.

This agreement is governed by the laws of the State of Mississippi, U.S. Federal Law, and U.S. International Treaties.

Should you have any questions concerning this agreement, please write: Mississippi Department of Transportation, Planning Division, P.O. Box 1802, Jackson, Mississippi 39217-1802.

GENERAL HIGHWAY MAP

HUMPHREYS COUNTY

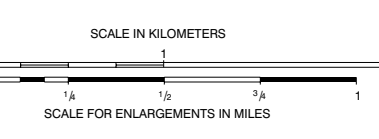
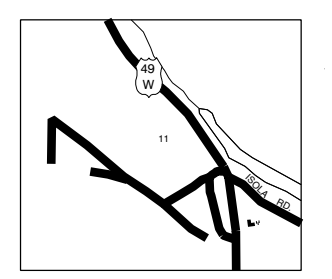
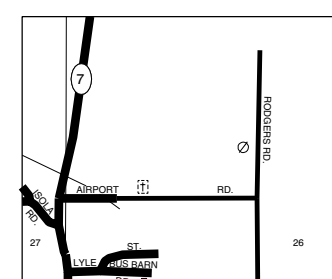
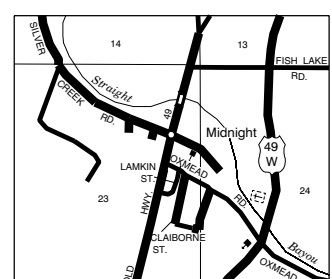
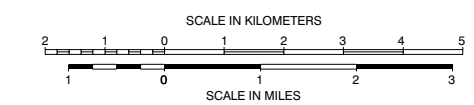
MISSISSIPPI

© 2001

MISSISSIPPI DEPARTMENT OF TRANSPORTATION
 PLANNING DIVISION
 IN COOPERATION WITH THE
 U.S. DEPARTMENT OF TRANSPORTATION
 FEDERAL HIGHWAY ADMINISTRATION
 TRANSVERSE MERCATOR PROJECTION,
 STATE PLANE COORDINATE SYSTEM 1983

DATA SOURCES

1996 ASCS AERIAL PHOTOS
 1987 USGS DLG
 2000 MDOT FIELD INVENTORY
 2000 POPULATION 11,206
 1991 BEAT LINES



Inset B
 T16N R3W

Inset C
 SEC 11 T16N R4W